



FAIRFIELD AT BOCA PLAT NO. ONE OF CEDAR GROVE P.U.D.

BEING A REPLAT OF PARCEL "C" AND PART OF PARCELS "A" AND "B" OF CEDAR GROVE - P.U.D.
 RECORDED IN PLAT BOOK 41, PAGES 39 AND 40, OF THE PUBLIC RECORDS OF PALM BEACH COUNTY, FLORIDA
 BEING SAME PROPERTY AS VACATED BY O.R.B. #544 PGS. 1889

IN PART OF SECTION 23, TOWNSHIP 47 SOUTH, RANGE 42 EAST
 PALM BEACH COUNTY, FLORIDA
 IN 5 SHEETS SHEET NO. 4

GEE & JENSON
 ENGINEERS - ARCHITECTS - PLANNERS, INC.
 WEST PALM BEACH, FLORIDA
 DECEMBER 1984



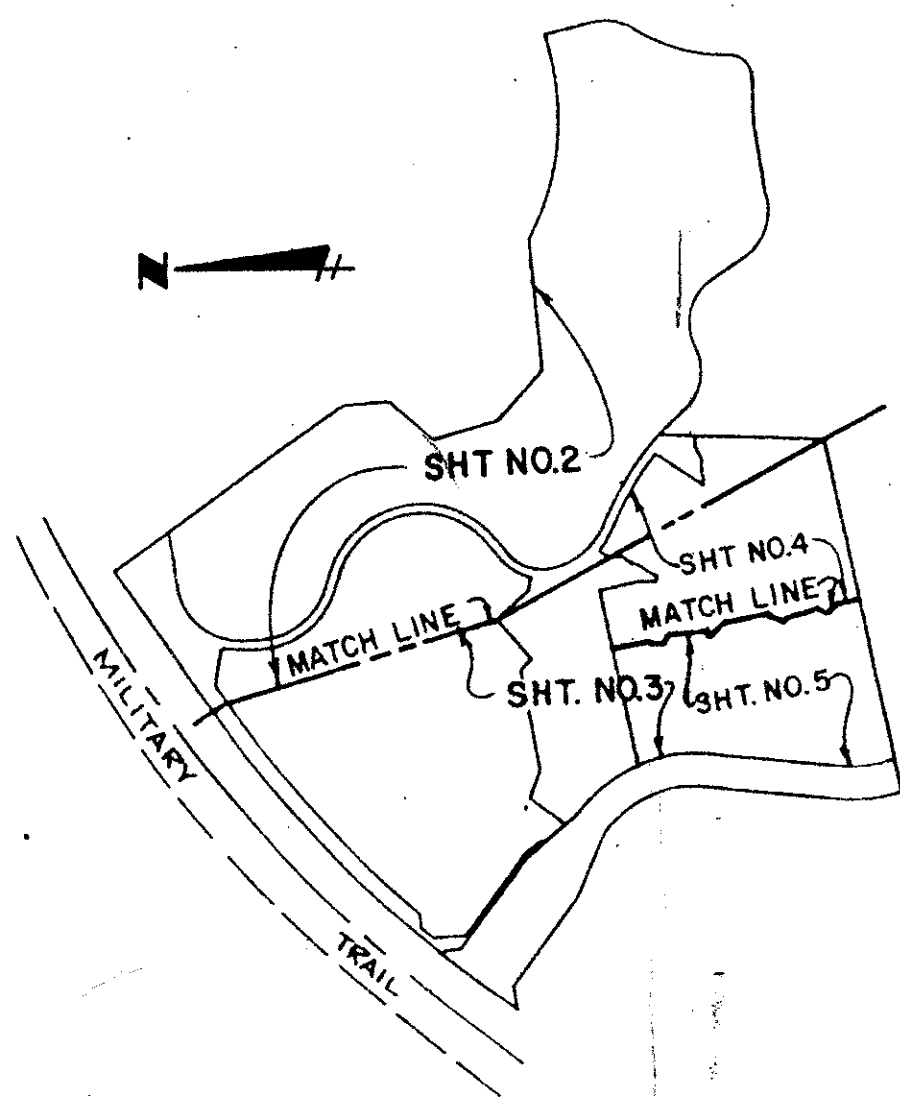
93

51

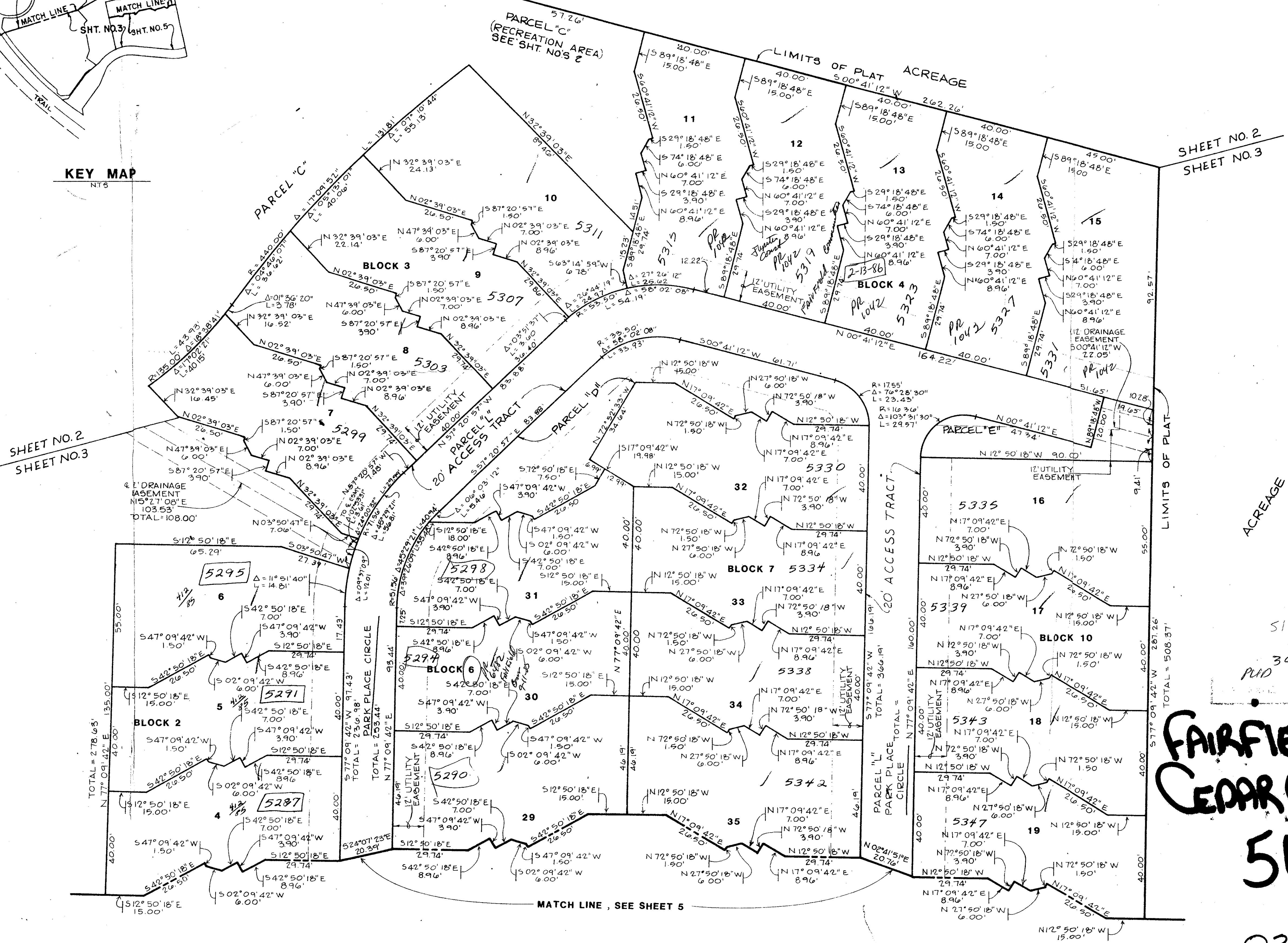
STATE OF FLORIDA
 COUNTY OF PALM BEACH
 This plat was filed for
 record at _____ M. this _____ day
 of _____ 1985, and duly
 recorded in Plat Book No. _____
 on Page _____.

JOHN B. DUNKLE
 Clerk Circuit Court

By: _____ D.C.



KEY MAP
 NTS



SHEET NO. 2
 SHEET NO. 3

SHEET NO. 2
 SHEET NO. 3

ACREAGE

FAIRFIELD AT BOCA
 CEDAR GROVE

51/93
 0346-001

53/47/42
 Fairfield 93
 51
 39
 PUD Cedar Grove 33432

DRAWING NUMBER
 PLAN HOLD CORPORATION • IRVINE, CALIFORNIA
 REORDER BY NUMBER 07348

DRAWING NUMBER
 PLAN HOLD CORPORATION • IRVINE, CALIFORNIA
 REORDER BY NUMBER 07348

DRAWING NUMBER
 PLAN HOLD CORPORATION • IRVINE, CALIFORNIA
 REORDER BY NUMBER 07348